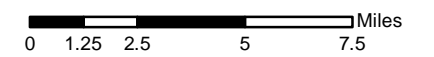


Highway Map

ROBESON COUNTY

Comprehensive Transportation Plan Plan date: August 16, 2010


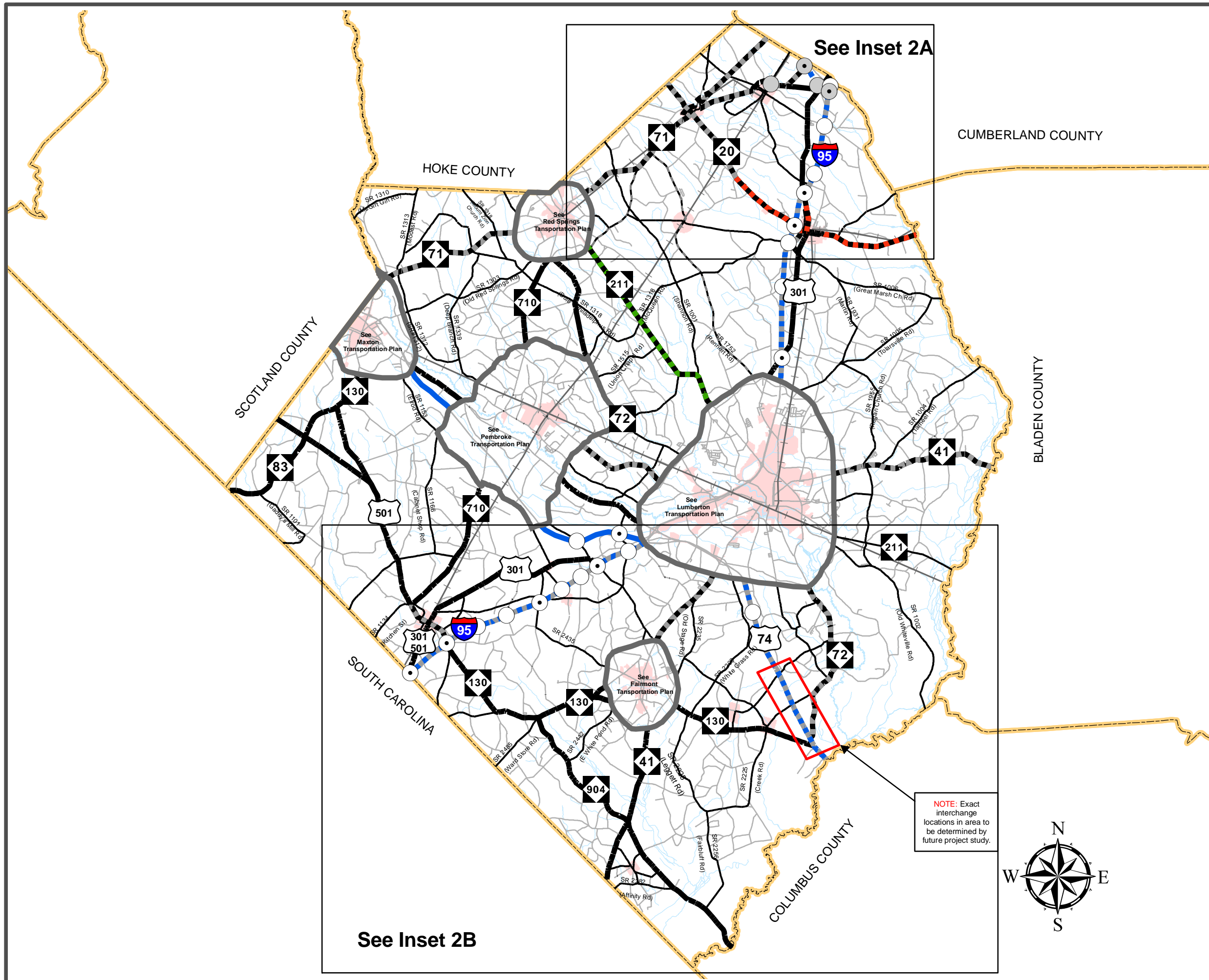
- Freeways**
 - Existing
 - Needs Improvement
 - Recommended
- Expressways**
 - Existing
 - Needs Improvement
 - Recommended
- Boulevards**
 - Existing
 - Needs Improvement
 - Recommended
- Other Major Thoroughfares**
 - Existing
 - Needs Improvement
 - Recommended
- Minor Thoroughfares**
 - Existing
 - Needs Improvement
 - Recommended
- Existing Interchange
- Proposed Interchange
- Existing Grade Separation
- Proposed Grade Separation



Sheet 2 of 5

Base map date: June 2006

Refer to CTP document for more details

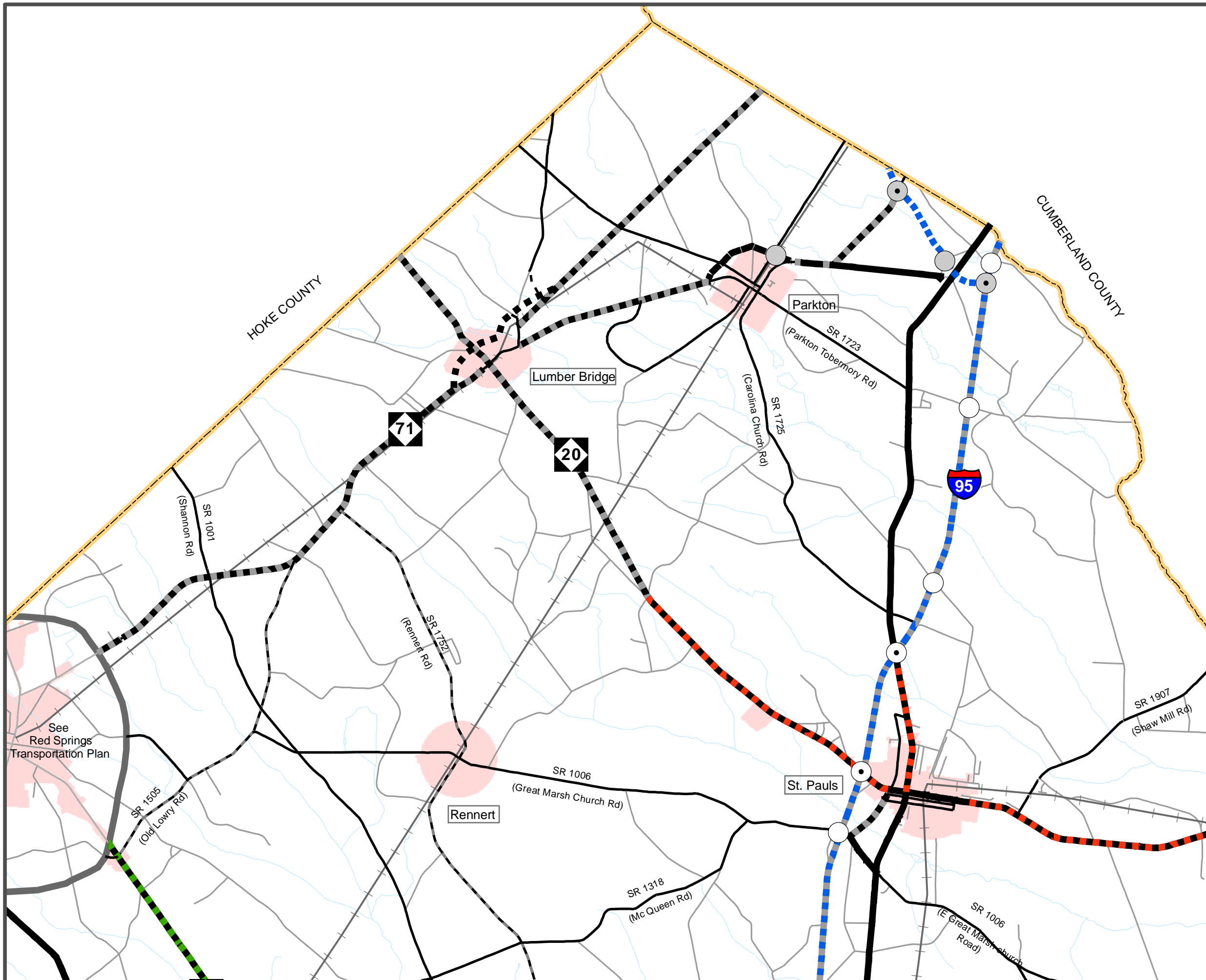


Highway Map

ROBESON COUNTY

Comprehensive Transportation Plan

Plan date: August 16, 2010



- Freeways**
 - Existing: Solid blue line
 - Needs Improvement: Dashed blue line
 - Recommended: Dotted blue line
- Expressways**
 - Existing: Solid green line
 - Needs Improvement: Dashed green line
 - Recommended: Dotted green line
- Boulevards**
 - Existing: Solid red line
 - Needs Improvement: Dashed red line
 - Recommended: Dotted red line
- Other Major Thoroughfares**
 - Existing: Solid black line
 - Needs Improvement: Dashed black line
 - Recommended: Dotted black line
- Minor Thoroughfares**
 - Existing: Solid grey line
 - Needs Improvement: Dashed grey line
 - Recommended: Dotted grey line
- Existing Interchange: Circle with a dot
- Proposed Interchange: Circle with a grey dot
- Existing Grade Separation: Circle with a white center
- Proposed Grade Separation: Circle with a grey center



Sheet 2A of 5

Base map date: June 2006

Refer to CTP document for more details



Highway Map

ROBESON COUNTY

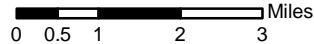
Comprehensive Transportation Plan

Plan date: August 16, 2010

- Freeways**
 - Existing
 - Needs Improvement
 - Recommended
- Expressways**
 - Existing
 - Needs Improvement
 - Recommended
- Boulevards**
 - Existing
 - Needs Improvement
 - Recommended
- Other Major Thoroughfares**
 - Existing
 - Needs Improvement
 - Recommended
- Minor Thoroughfares**
 - Existing
 - Needs Improvement
 - Recommended

- Existing Interchange
- Proposed Interchange
- Existing Grade Separation
- Proposed Grade Separation

NOTE: Exact interchange locations in area to be determined by future project study.



Sheet 2B of 5



Base map date: June 2006

Refer to CTP document for more details

